



Title Plan - LT 486186

Survey Number LT 486186
Surveyor Reference 2203 SH16 Ltd, Covenant Plan, Tahekeroa Trees.
Surveyor Richard Alan Bull
Survey Firm C & R Surveyors Ltd
Surveyor Declaration

Survey Details

Dataset Description Covenants over Lots 9 and 10 DP 438073.
Status On Requisition
Land District North Auckland
Submitted Date 24/04/2015
Survey Class Class B
Survey Approval Date
Deposit Date

Territorial Authorities

Auckland

Comprised In

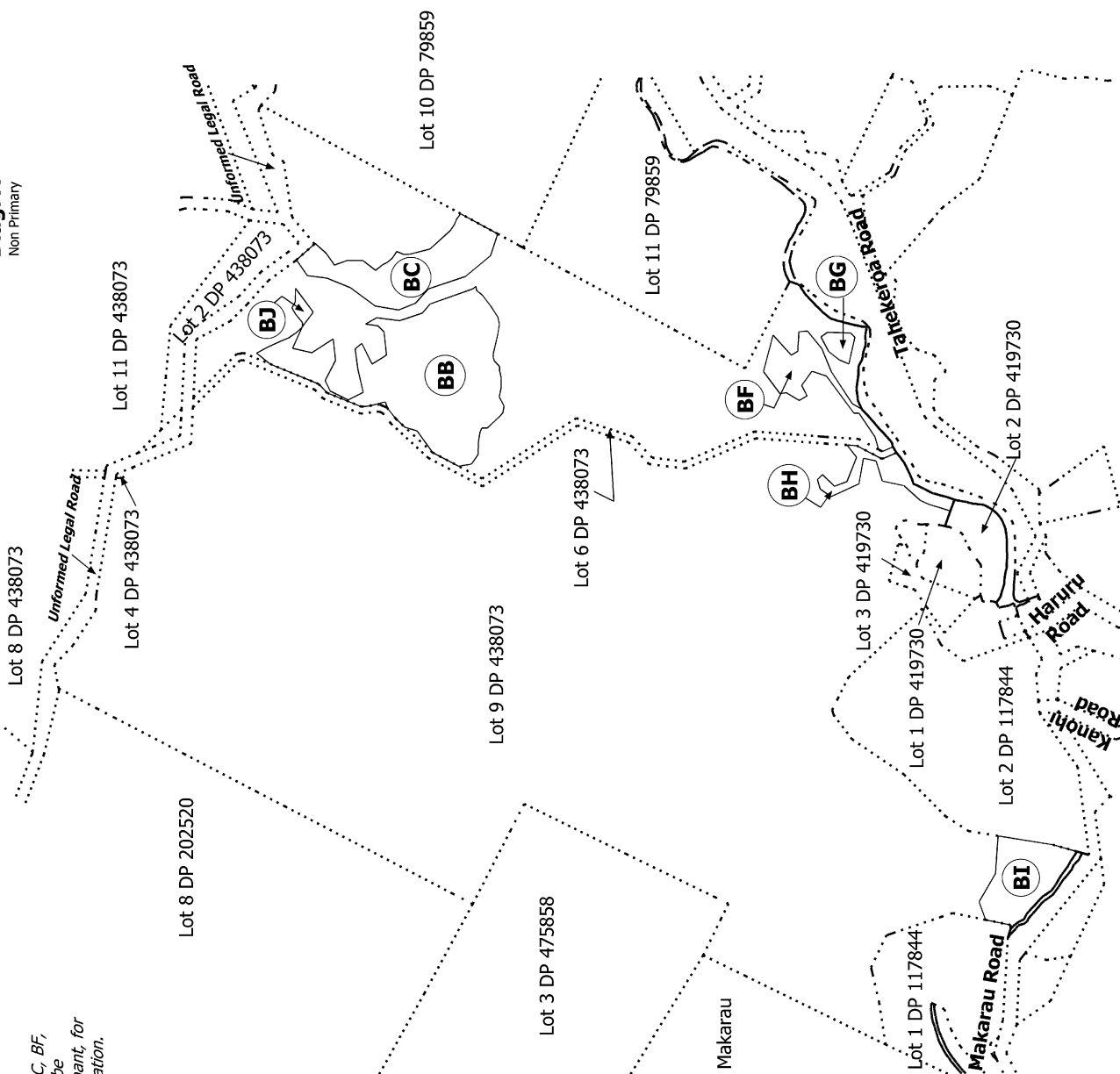
CT 540526

Created Parcels

Parcels	Parcel Intent	Area	CT Reference
Area BB Deposited Plan 486186	Land Covenant		
Area BC Deposited Plan 486186	Land Covenant		
Area BF Deposited Plan 486186	Land Covenant		
Area BG Deposited Plan 486186	Land Covenant		
Area BH Deposited Plan 486186	Land Covenant		
Area BI Deposited Plan 486186	Land Covenant		
Area BJ Deposited Plan 486186	Land Covenant		
Total Area		0.0000 Ha	



Diag. A
Non Primary



Note:
Areas shown as BB, BC, BF, BG, BH, BI and BJ to be subject to Land Covenant for regeneration of vegetation.

A59063

Land District: North Auckland

Digitally Generated Plan

Generated on: 02/06/2015 08:27am Page 2 of 7

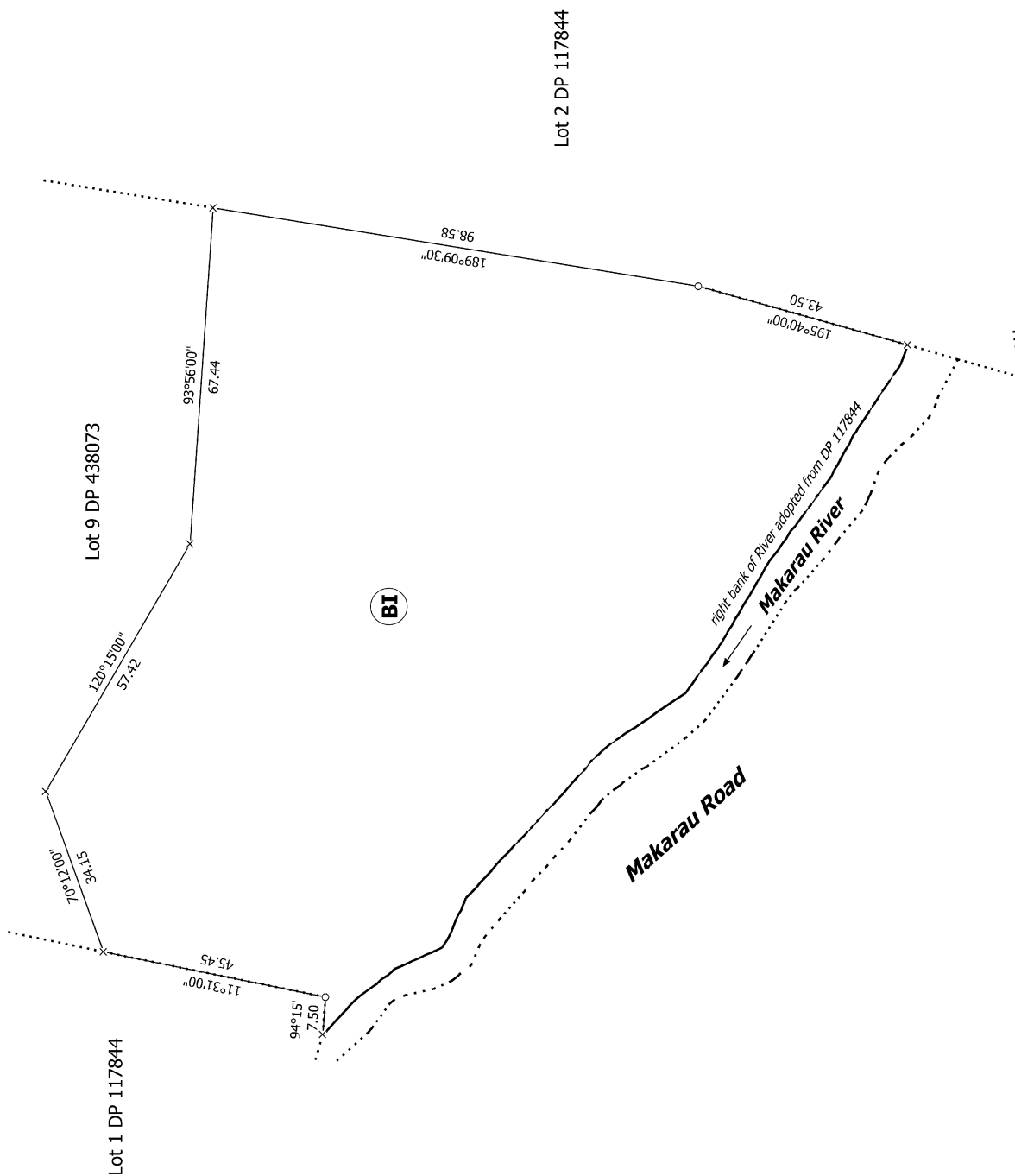
Covenants over Lots 9 and 10 DP 438073.

Surveyor: Richard Alan Bull
Firm: C & R Surveyors Ltd

Title Plan
LT 486186
DRAFT



Diag. AA
Non Primary



T 2/6

Covenants over Lots 9 and 10 DP 438073.

Title Plan
LT 486186
DRAFT

Surveyor: Richard Alan Bull
Firm: C & R Surveyors Ltd

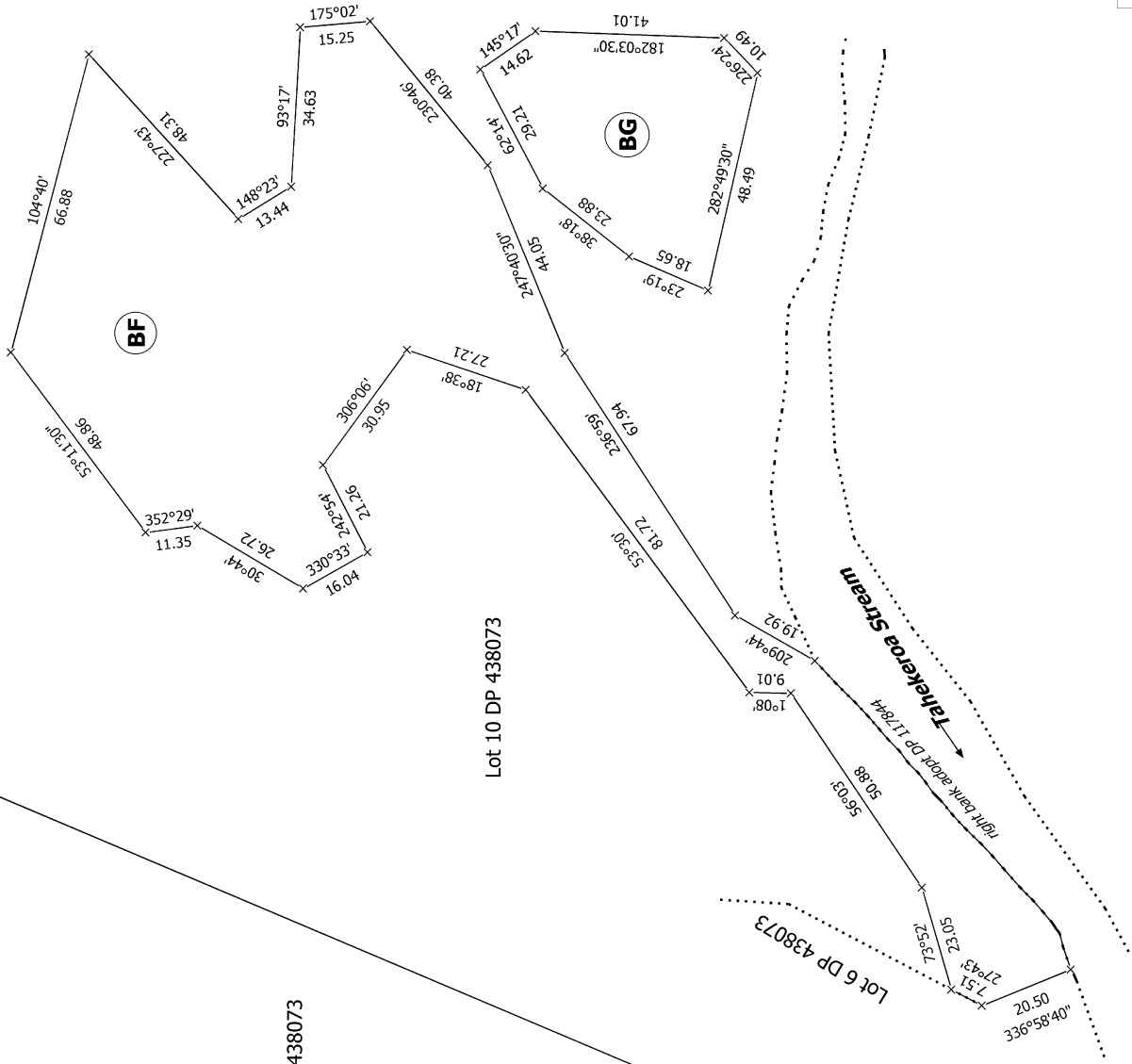
Land District: North Auckland

Digitally Generated Plan

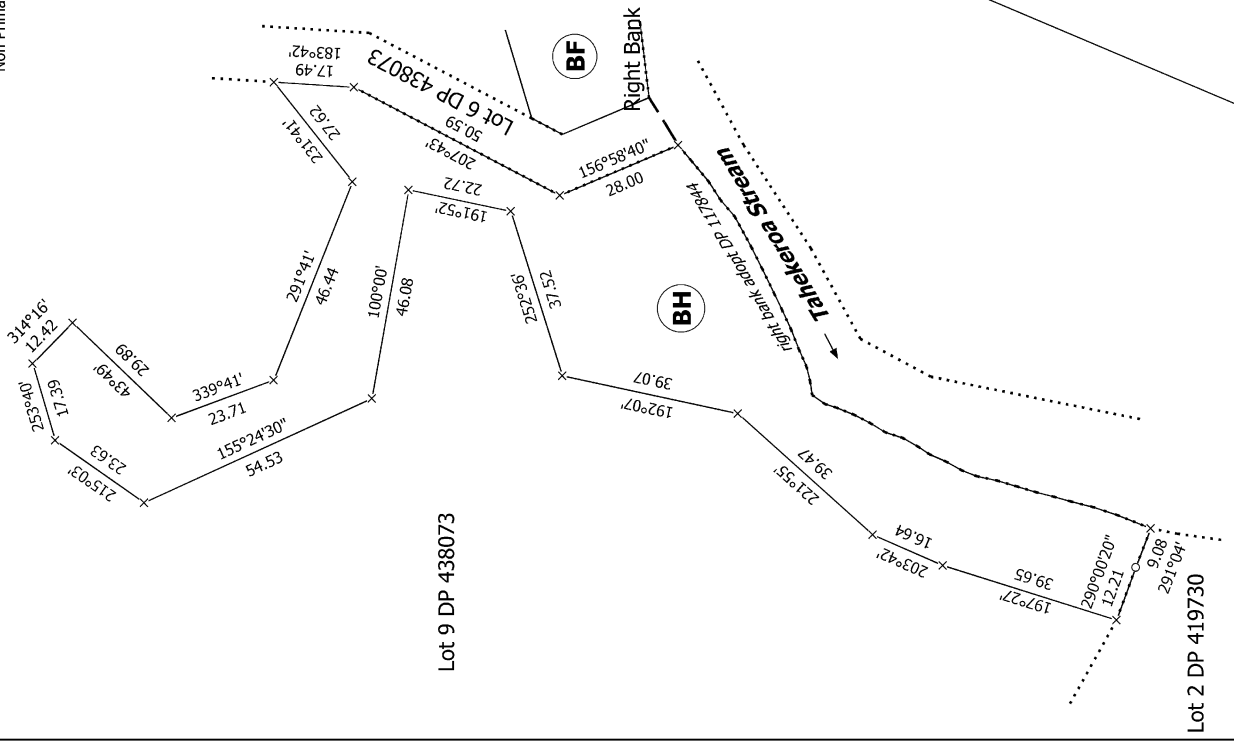
Generated on: 02/06/2015 08:27:am Page 3 of 7



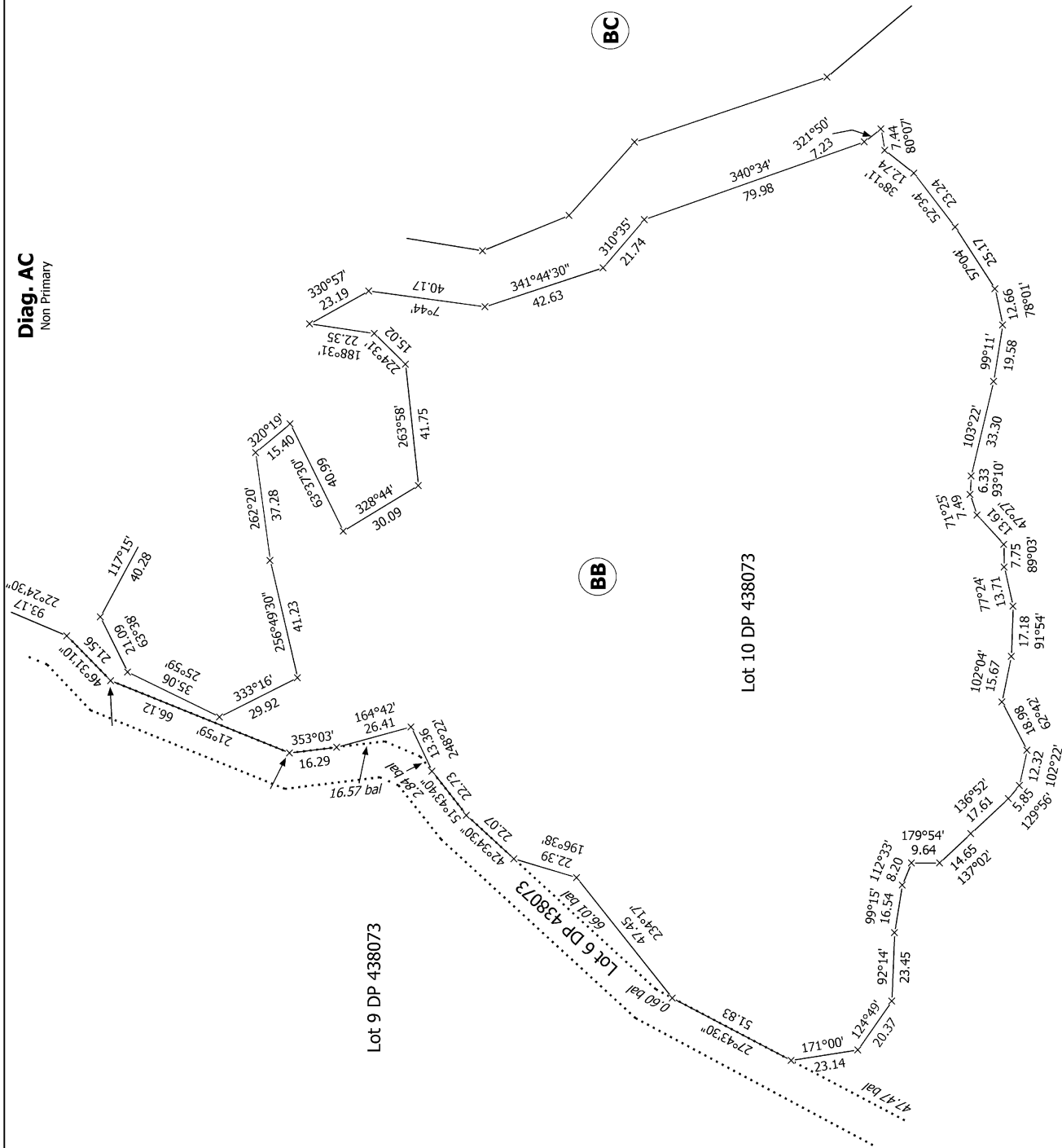
Diag. AD
Non Primary



Diag. AB
Non Primary



Diag. AC
Non Primary



T 4/6

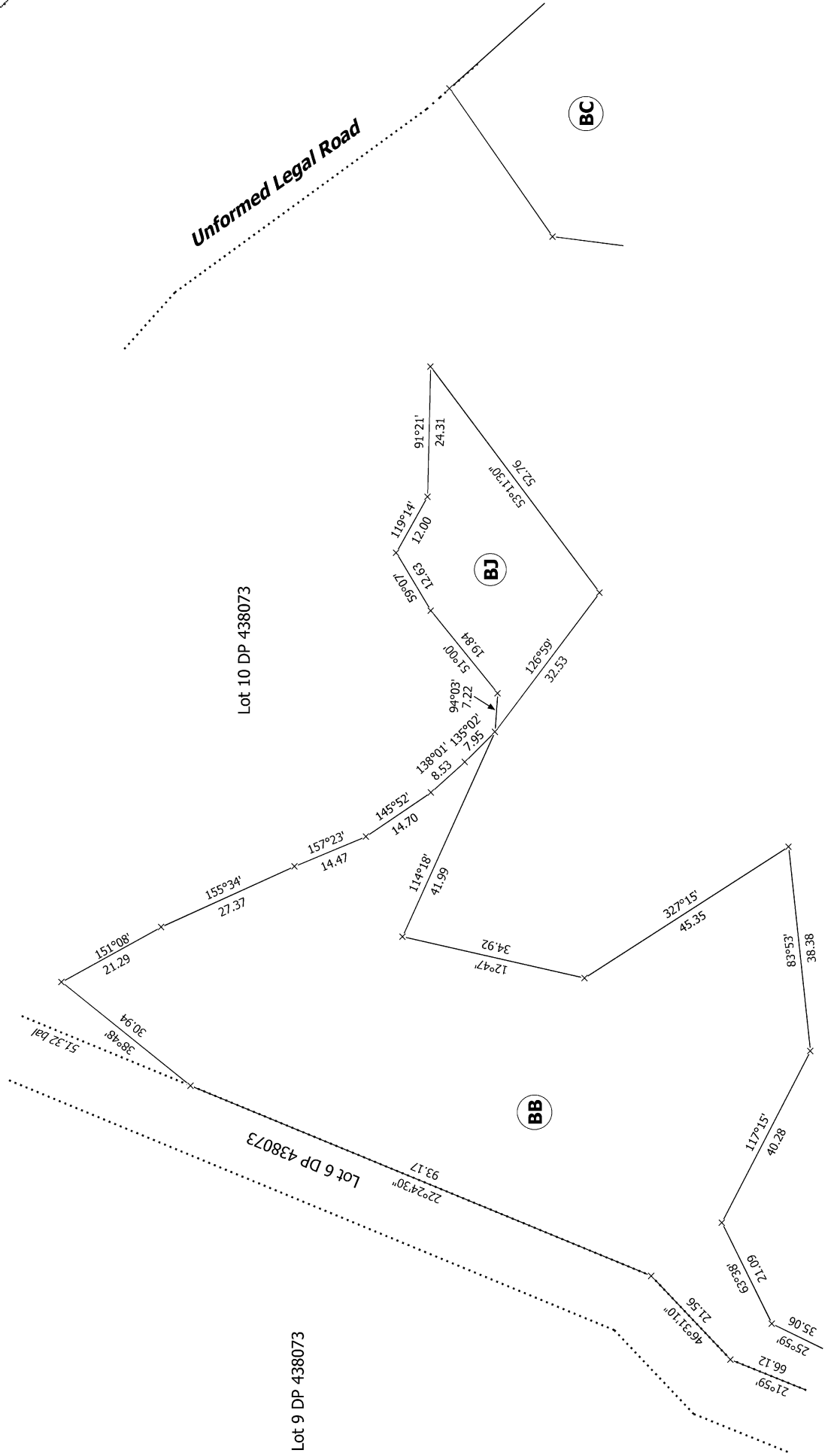
Covenants over Lots 9 and 10 DP 438073.

Title Plan
LT 486186
DRAFT

Surveyor: Richard Alan Bull
Firm: C & R Surveyors Ltd

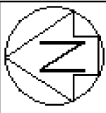


Diag. AE
Non Primary

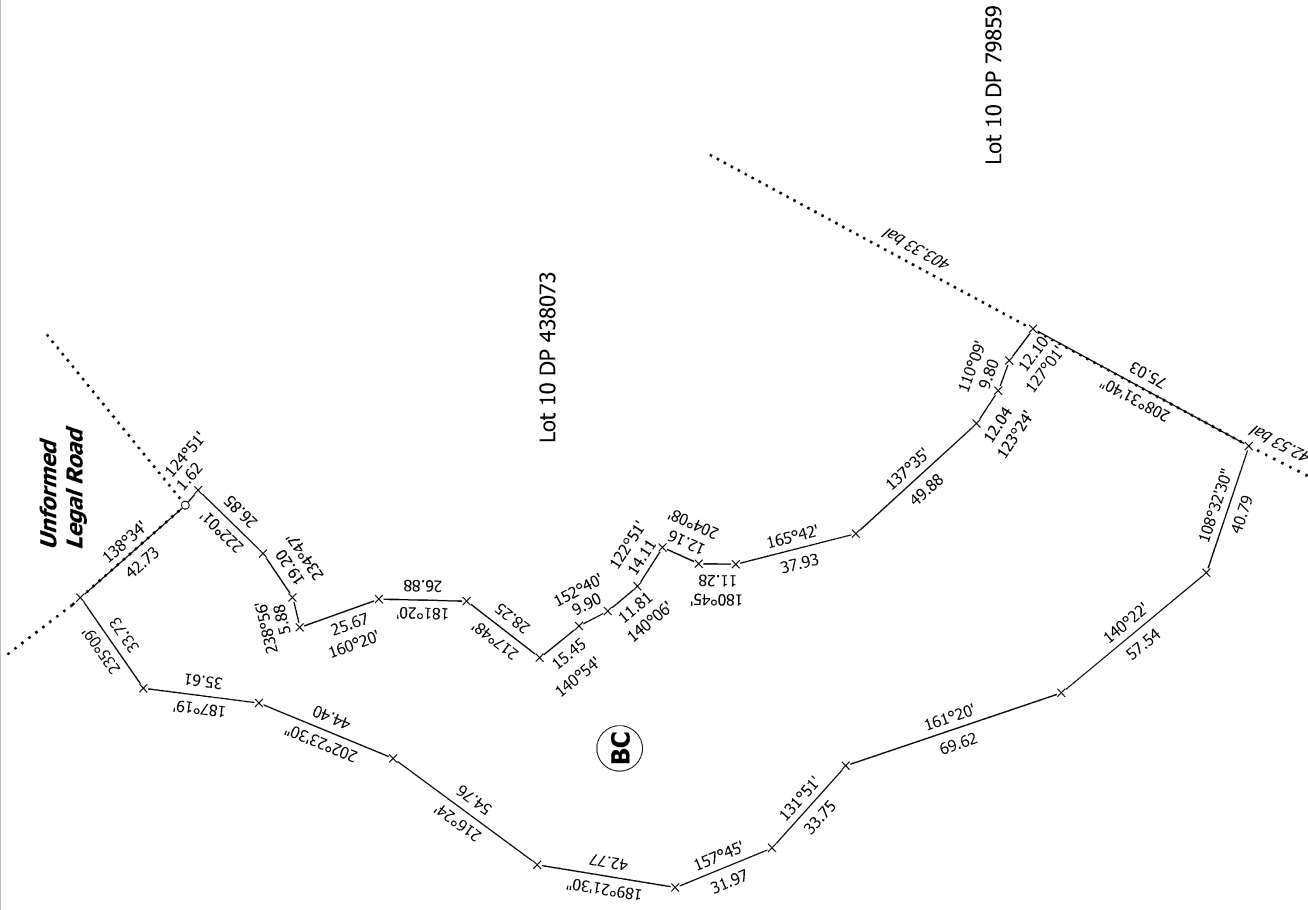


Covenants over Lots 9 and 10 DP 438073.

Surveyor: Richard Alan Bull
 Firm: C & R Surveyors Ltd



Diag. AF
Non Primary



T 6/6

Title Plan
LT 486186
DRAFT

Surveyor: Richard Alan Bull
Firm: C & R Surveyors Ltd

Covenants over Lots 9 and 10 DP 438073.

Land District: North Auckland
Digitally Generated Plan
Generated on: 02/06/2015 08:27am Page 7 of 7